

**Government Structure**

**Support Services**

**Manager**

Christine A. Bremer (248) 644-1520

**Chamber of Commerce Executive Director**

Christine Winans (248) 644-1700

**2001 Tax Rates**

School District	Homestead	Non Homestead
Birmingham	\$35.73	\$42.69
Bloomfield Hills	\$33.01	\$41.91

Source: O.C. Equalization; rates per \$1000 State Equalized Value

**Private Schools / Colleges**

**Private Schools**

Academy of the Sacred Heart, Cranbrook Schools, The Roeper School for Gifted Students, St. Hugo of the Hills, Detroit Country Day

**Colleges and Universities**

Canbrook Academy of Art

O  
A  
K  
L  
A  
N  
D  
C  
O  
U  
N  
T  
Y  
  
P  
L  
A  
N  
N  
I  
N  
G  
  
A  
N  
D  
  
E  
C  
O  
N  
O  
M  
I  
C  
  
D  
E  
V  
E  
L  
O  
P  
M  
E  
N  
T

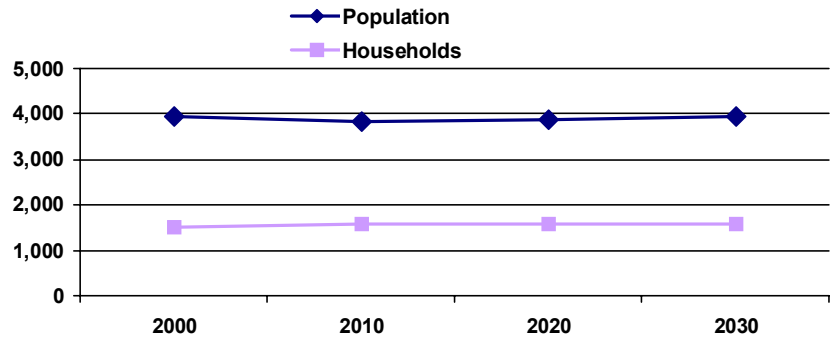
The City of Bloomfield Hills is an exclusive residential area with no industrial properties in the city and only modest commercial and office establishments located at the intersection of Long Lake and Woodward. Rolling hills, small lakes and wonderfully designed houses nestle on treed acreage. Within Bloomfield Hills is Vhay Lake which provides a beautiful residential setting. It is near the Bloomfield Open Hunt Club which has hosted horse shows for more than 50 years. It has been the training site for the Michigan Olympic Equestrian Team. Over 500 horses from around the world compete in the Motor City Horse Show making it one of the largest on the circuit. Landmarks such as the copper-turreted Fox and Hounds Restaurant and the Kingsley Hotel and Suites offer the finest of dining opportunities. The city is also home to the exclusive Bloomfield Hills Country Club, the internationally renowned Cranbrook Institute of Science, Cranbrook Academy of Art Museum, nature center and conservatory.

**Public School Profile**

Community	School District	Year	FTE Enrollment	Dropout Rate
Bloomfield Hills	Birmingham	2001	7,620	1.2%

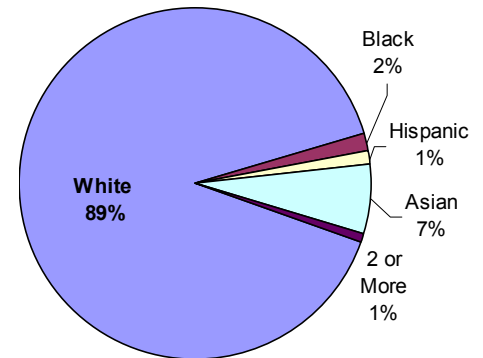
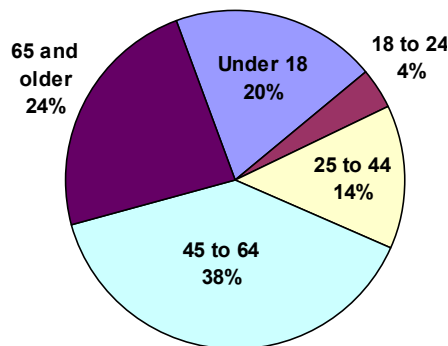
Source: Oakland Schools; Summaries Surveys

**Population and Household Projections**



Source: SEMCOG

**2000 Population by Age and Race**



Source: U.S. Census Bureau, 2000

### Industry Employment

Industry Type	Number Employed
Ag., forestry, fishing, hunting and mining	0
Arts, Entertainment, Rec., Hotels and Food	91
Construction	56
Ed., Health and Social Services	560
Finance, Insurance and Real Estate	109
Information	31
Manufacturing	373
Other Services (except public admin.)	27
Prof., scientific, mgmt., admin and waste mgmt.	310
Public Administration	19
Retail trade	128
Transportation, warehousing, utilities	0
Wholesale Trade	102

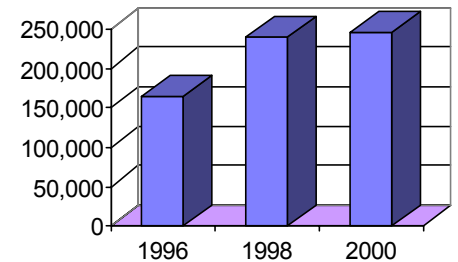
### Local Unemployment

Year	Rate	Total Workforce
1997	0.9%	2350
1998	0.8%	2400
1999	0.8%	2450
2000	0.7%	2500
2001	1.3%	2450

Source: MI Dept. of Career Development

### Quality of Life

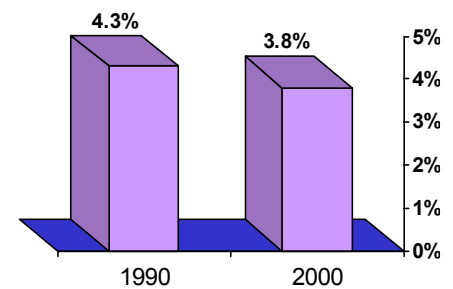
#### Median Household Income



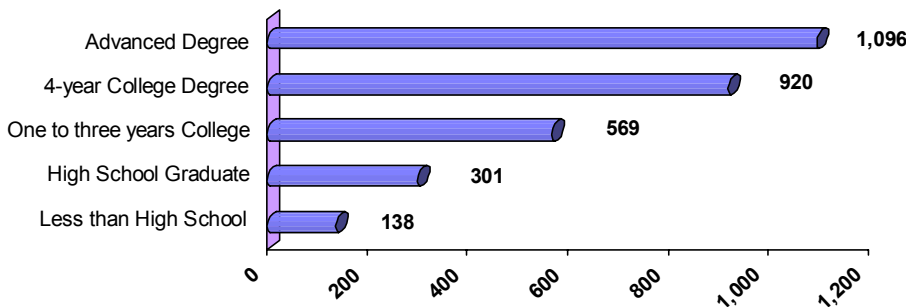
### Occupational Employment

Occupation Type	Number Employed
Construction, extraction and maintenance	6
Farming, fishing and forestry	0
Mgmt, Professional and related	1,280
Production, transportation and material moving	38
Sales and Office	393
Service	89

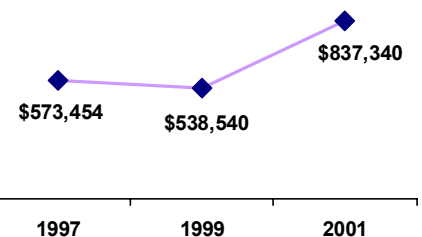
#### Change in Poverty



### Educational Attainment of People Over 25 Years of Age



#### Average Housing Costs



#### Manufactured Housing

Year	# of Parks	# of Units
1990	0	0
2000	0	0

Source: SEMCOG

OAKLAND COUNTY PLANNING AND ECONOMIC DEVELOPMENT

For more information contact:  
 Daniel P. Hunter, Manager  
 Oakland County Planning and Economic  
 Development Services  
 1200 North Telegraph Road, Dept. 412  
 Pontiac, Michigan 48341  
 www.co.oakland.mi.us  
 ph:248 858 0720 fax: 248 975 9555